

:
:

:

() ()

() () ()

()

-

-

-

:

() ()

/

:


:

- GPS

)









()




()

GPS

()

()








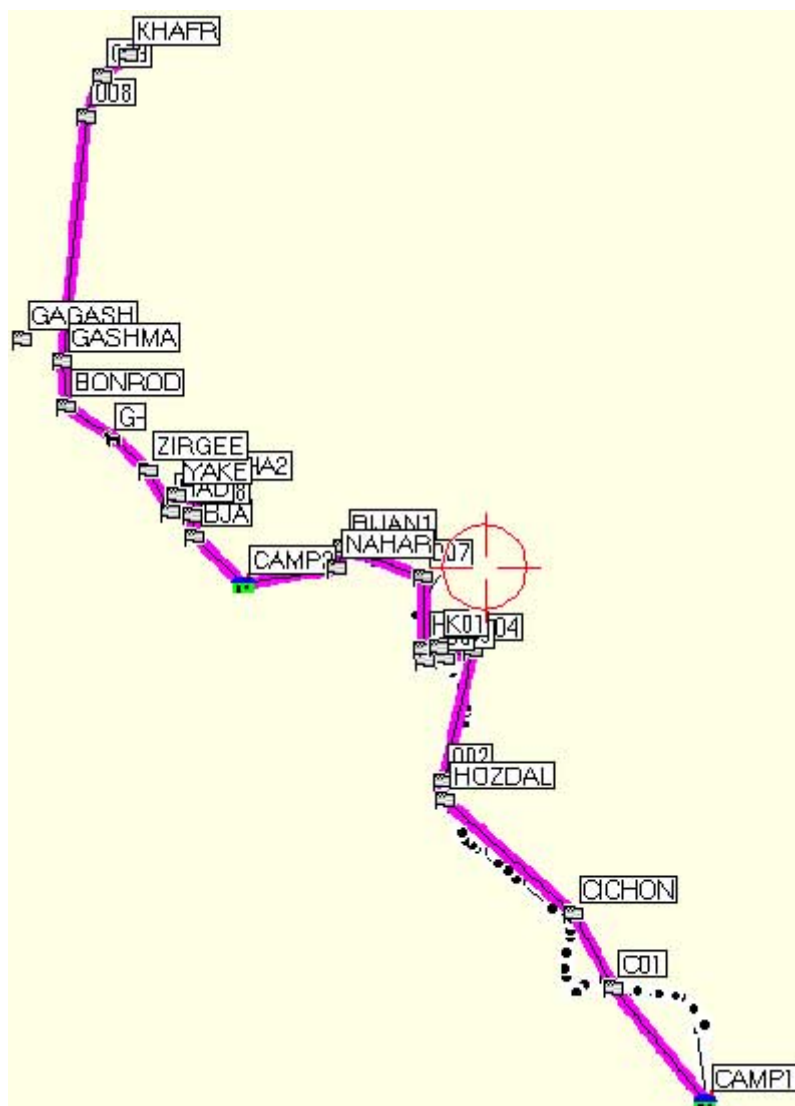












() ,

:
N30 52.663 E51 30.625 :

:
N30 53.780 E51 29.712 :

:
N30 54.466 E51 28.811 :

:
N30 55.957 E51 28.111 :

:
N30 55.744 E51 27.422 :

:
N30 56.303 E51 27.089 :

()
: N30 57.066 E51 26.168 :

:
N30 58.895 E51 26.616 :

GPS

GPS

: